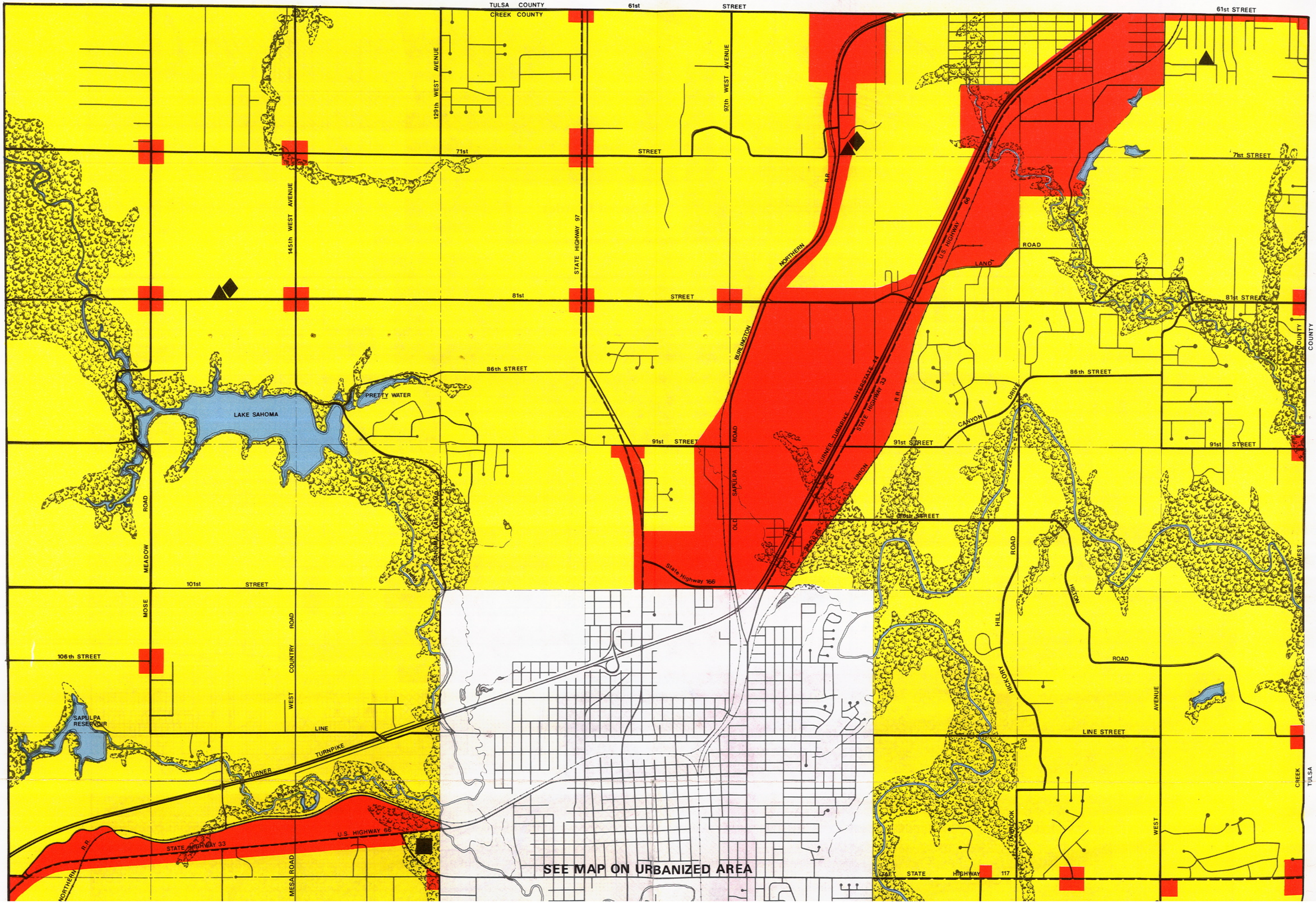
TULSA COUNTY
CREEK COUNTY
61st STREET
61st STREET
129th WEST AVENUE
97th WEST AVENUE
71st STREET
71st STREET
145th WEST AVENUE
STATE HIGHWAY 97
NORTHERN R.R.
U.S. HIGHWAY 66
LAND ROAD
81st STREET
81st STREET
BURLINGTON
86th STREET
86th STREET
PRETTY WATER
LAKE SAHOMA
TURNER TURNPIKE INTERSTATE 44
STATE HIGHWAY 33
R.R.
CANYON DRIVE
91st STREET
91st STREET
91st STREET
OLD SAPULPA ROAD
UNION
SAPULPA
State Highway 166
101st STREET
MOSE MEADOW ROAD
WEST COUNTRY ROAD
106th STREET
SAPULPA RESERVOIR
LINE
LINE STREET
TURNER TURNPIKE
U.S. HIGHWAY 66
STATE HIGHWAY 33
NORTHERN R.R.
MESA ROAD
HICKORY HILL ROAD
HILTON ROAD
WEST AVENUE
CREEK COUNTY
TULSA
STATE HIGHWAY 117
SEE MAP ON URBANIZED AREA

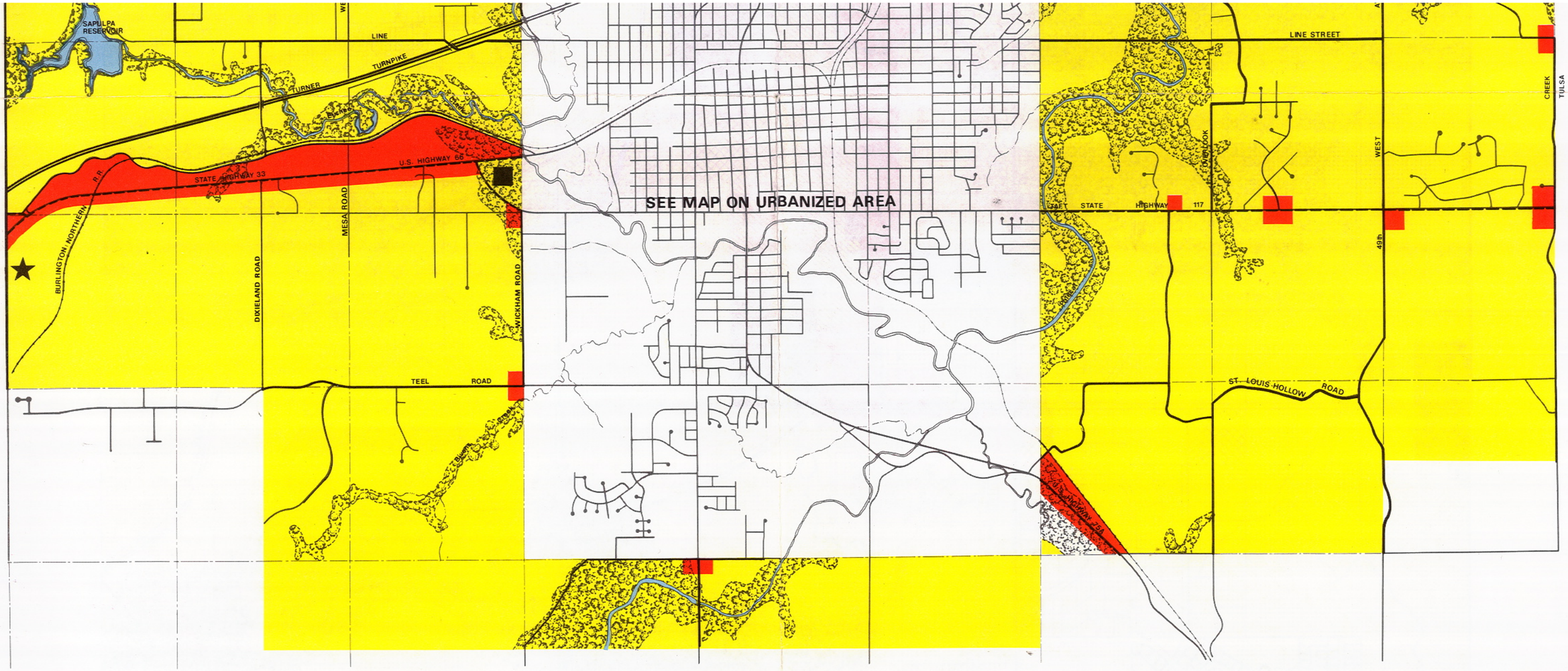

LAND USE PLAN 1988-2005

SAPULPA OKLAHOMA COMPREHENSIVE PLAN

LAND USE

- RESIDENTIAL
- COMMERCIAL/INDUSTRIAL
- WATER
- FLOOD PLAIN

PUBLIC FACILITIES

- PARK
- ELEMENTARY SCHOOL
- SECONDARY SCHOOL
- FIRE STATION
- LIBRARY
- HEALTH
- OTHER

TRANSPORTATION

- TURNPIKE/EXPRESSWAY
- PRIMARY THOROUGHFARES
- SECONDARY THOROUGHFARES
- COLLECTOR
- RAILROAD

N

Prepared By
INDIAN NATIONS COUNCIL OF GOVERNMENTS

0 1320' 2640' 5280'
SCALE IN FEET

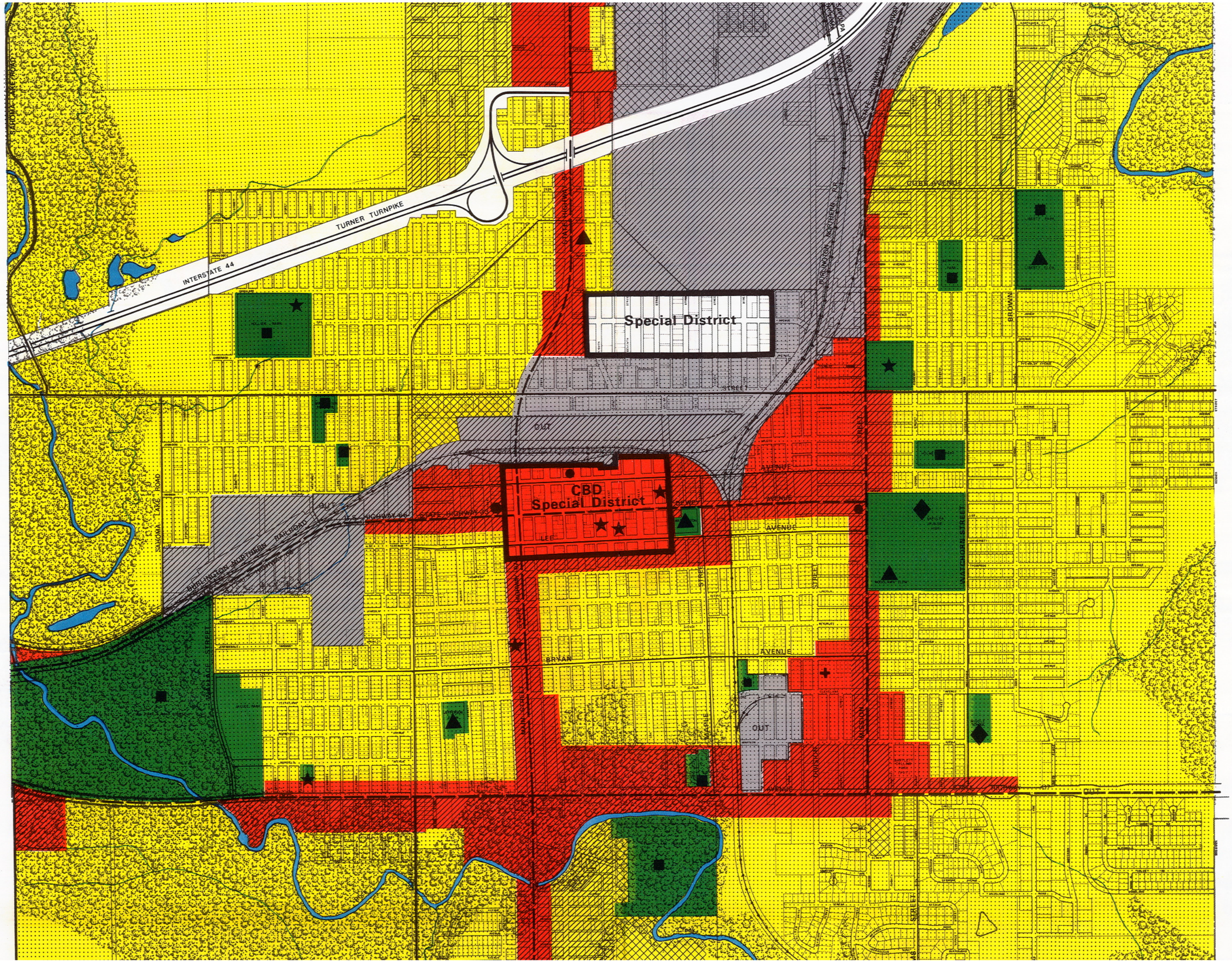

Special District
CBD
Special District
TURNER TURNPIKE
INTERSTATE 44
COBB AVENUE
BURLINGTON NORTHERN RAILROAD
SAHOMA LAKE ROAD
BRYAN
AVENUE
OUT

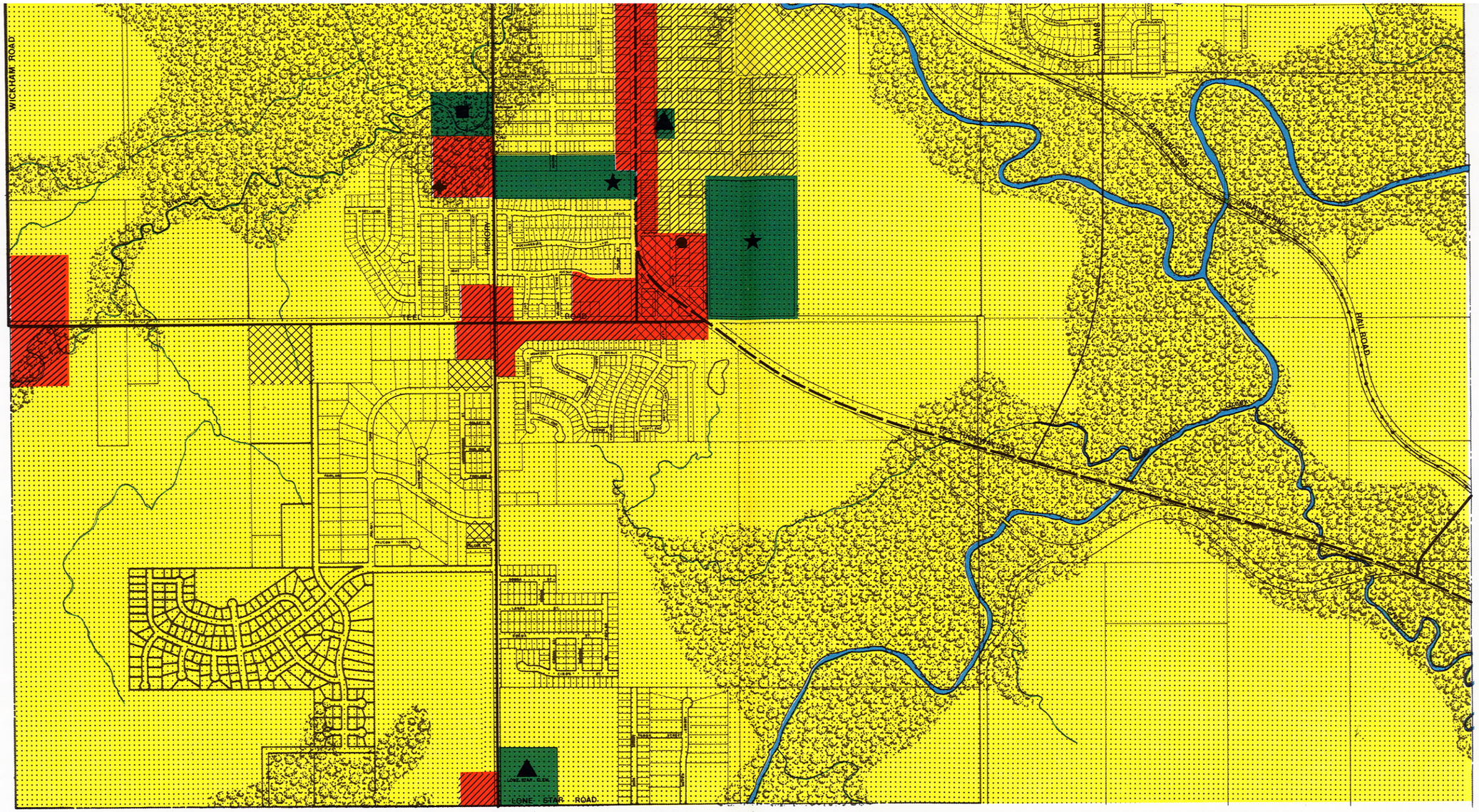

URBANIZED LAND USE PLAN 1988-2005

SAPULPA, OKLAHOMA COMPREHENSIVE PLAN

INTENSITIES
- HIGH
- MEDIUM
- LOW
- SPECIAL DISTRICT

LAND USES
- RESIDENTIAL
- COMMERCIAL
- INDUSTRIAL
- FLOOD PLAIN
- OPEN SPACE

PUBLIC FACILITIES
- ELEMENTARY SCHOOL
- SECONDARY SCHOOL
- PARK
- FIRE STATION
- LIBRARY
- HEALTH
- OTHER

TRAFFICWAYS
- TURNPIKE/EXPRESSWAY
- PRIMARY THOROUGHFARE
- SECONDARY THOROUGHFARE
- COLLECTOR
- RAILROAD

Prepared By
INDIAN NATIONS COUNCIL
OF
GOVERNMENTS

N

0 1320' 2640'
SCALE IN FEET